













Key Diagram

- ST 5 New development and key service centres
-  ST 7 City of Carlisle
-  ST 8 North Cumbria
-  ST 9 Furness and West Cumbria
-  ST 10 South and East Cumbria
-  ST 11 Lake District National Park
-  E36 Landscape Character (of County Importance)
- T26 Ports and Airports facilities
- R51 Waste Management (materials recovery and waste treatment facilities)
- L58 Regional Parks
-  Areas of Outstanding Natural Beauty
-  Heritage Coast
-  Railways
-  Roads
- } As included in the Strategic Network (see figure 7)
- Undeveloped Coast
- Developed Coast
-  Ports
-  Airport

