
















Key diagram

- ST 5 New development and key service centres (outside Lake District National Park)
 -  ST 8 City of Carlisle
 -  ST 9 North Cumbria
 -  ST 10 Furness and West Cumbria
 -  ST 11 South and East Cumbria
 -  ST 12 Lake District National Park
 -  E36 Landscape Character (of County Importance)
 - T26 Ports and Airports facilities
 - R49 Waste Recovery Facilities
 - L58 Regional Parks
 -  Areas of Outstanding Natural Beauty
 -  Heritage Coast
 -  Railways
 -  Roads
 -  Motorway
 -  Undeveloped Coast
 -  Developed Coast
 -  Ports
 -  Airport
- }As included in the Strategic Network (see figure 7)

