












Key Diagram

- ST 5 New development and key service centres
 -  ST 7 City of Carlisle
 -  ST 8 North Cumbria
 -  ST 9 Furness and West Cumbria
 -  ST 10 South and East Cumbria
 -  ST 11 Lake District National Park
 -  E36 Landscape Character (of County Importance)
 - T26 Ports and Airports facilities
 - R51 Waste Management (materials recovery and waste treatment facilities)
 - L58 Regional Parks
 -  Areas of Outstanding Natural Beauty
 -  Heritage Coast
 -  Railways
 -  Roads
 - Undeveloped Coast
 -  Developed Coast
- }As included in the Strategic Network (see figure 7)

